

NOTICE!!

These documents have been scanned!

Do not place un-scanned documents beneath this notice!

Do not remove this notice from this file!

GPO Jacket No. 560-102
Print Order 61540
Rise Business Services, LLC
Job=AZ15 5/6/2019



Box Number= AZ15021



Claim Begin-End: AMC435553-AMC435560

1 Initial Receipt



AZ15021-10

AMC435500-AMC435942

United States Department of the Interior
Bureau of Land Management
 LANDS/RECREATION & PLANNING
 ONE N CENTRAL AVE
 PHOENIX, AZ 85004 -2203
 Phone: 602-417-9200

Receipt

No: 3455957

Transaction #: 3555581	
Date of Transaction: 12/17/2015	
CUSTOMER:	
LMG EXPLORATION INC 17209 MAGELLAN BLVD FAIRHOPE,AL 36532-4023 US	

ENTERED
 DEC 29 2015

LINE #	QTY	DESCRIPTION	REMARKS	UNIT PRICE	TOTAL
1	8.00	LOCATABLE MINERALS / MINING CLAIMS-NEW,UNADJUD, ONE OR MORE AUTH NOS / NEW MINING CLAIMS LOCATION FEE CASES: AMC435553/\$37.00, AMC435554/\$37.00, AMC435555/\$37.00, AMC435556/\$37.00, AMC435557/\$37.00, AMC435558/\$37.00, AMC435559/\$37.00, AMC435560/\$37.00		- n/a -	296.00
2	8.00	LOCATABLE MINERALS / MINING CLAIMS-NEW,UNADJUD, ONE OR MORE AUTH NOS / NEW MINING CLAIM PROCESSING FEE CASES: AMC435553/\$20.00, AMC435554/\$20.00, AMC435555/\$20.00, AMC435556/\$20.00, AMC435557/\$20.00, AMC435558/\$20.00, AMC435559/\$20.00, AMC435560/\$20.00		- n/a -	160.00
3	8.00	LOCATABLE MINERALS / MINING CLAIMS-NEW,UNADJUD, ONE OR MORE AUTH NOS / NEW MINING CLAIMS MAINTENANCE FEE CASES: AMC435553/\$155.00, AMC435554/\$155.00, AMC435555/\$155.00, AMC435556/\$155.00, AMC435557/\$155.00, AMC435558/\$155.00, AMC435559/\$155.00, AMC435560/\$155.00		- n/a -	1240.00
TOTAL:					\$1,696.00

PAYMENT INFORMATION			
1	AMOUNT:	1696.00	POSTMARKED: 12/11/2015
	TYPE:	CHECK	RECEIVED: 12/16/2015
	CHECK NO:	185	
	NAME:	PARKER, RON	

14700 SHOTGUN PL
ORO VALLEY AZ 85737 US

REMARKS

This receipt was generated by the automated BLM Collections and Billing System and is a paper representation of a portion of the official electronic record contained therein.

NOTICE!!

These documents have been scanned!

Do not place un-scanned documents beneath this notice!

Do not remove this notice from this file!

GPO Jacket No. 560-102
Print Order 61540
Rise Business Services, LLC
Job=AZ15 5/6/2019



Box Number= AZ15021



Claim Begin-End: AMC435553-AMC435560

2 Correspondence



AZ15021-10

AMC435500-AMC435942

**NO
DOCUMENTS
FOUND**

NO DOCUMENTS FOUND
NO DOCUMENTS FOUND

NOTICE!!

These documents have been scanned!

Do not place un-scanned documents beneath this notice!

Do not remove this notice from this file!

GPO Jacket No. 560-102
Print Order 61540
Rise Business Services, LLC
Job=AZ15 5/6/2019



Box Number= AZ15021



Claim Begin-End: AMC435553-AMC435560

3 Transfers



AZ15021-10

AMC435500-AMC435942

**NO
DOCUMENTS
FOUND**

NO DOCUMENTS FOUND
NO DOCUMENTS FOUND

NOTICE!!

These documents have been scanned!

Do not place un-scanned documents beneath this notice!

Do not remove this notice from this file!

GPO Jacket No. 560-102
Print Order 61540
Rise Business Services, LLC
Job=AZ15 5/6/2019



Box Number= AZ15021



Claim Begin-End: AMC435553-AMC435560

4 Annual Filings



AZ15021-10

AMC435500-AMC435942

Run Date: 08/09/17

Run Time: 02:20 PM

**DEPARTMENT OF THE INTERIOR
BUREAU OF LAND MANAGEMENT
MINING CLAIMS**

MC Maintenance Fees Paid Through the BLM Pay Portal

CBS Receipt: 3918959

Printed For Lead File # AMC435553

Agency Tracking ID: 1501701565

Number of BLM Serial Nr: 16

Assessment Year: 2018

Total Amount Paid: \$2,480.00

Paid On: 08/02/2017

Claim Name	BLM Serial No	Lead File No	Amount Paid
LMG-01	AMC435553	AMC435553	\$155.00
LMG-02	AMC435554	AMC435553	\$155.00
LMG-03	AMC435555	AMC435553	\$155.00
LMG-04	AMC435556	AMC435553	\$155.00
LMG-05	AMC435557	AMC435553	\$155.00
LMG-06	AMC435558	AMC435553	\$155.00
LMG-07	AMC435559	AMC435553	\$155.00
LMG-08	AMC435560	AMC435553	\$155.00
MARK A SWITZER	AMC437274	AMC437274	\$155.00
LMG-10	AMC437275	AMC437275	\$155.00
LMG-11	AMC437276	AMC437275	\$155.00
LMG-12	AMC437277	AMC437275	\$155.00
LMG-13	AMC437278	AMC437275	\$155.00
LMG-14	AMC437279	AMC437275	\$155.00
LMG-15	AMC437280	AMC437275	\$155.00
LMG-16	AMC437281	AMC437275	\$155.00

United States Department of the Interior
Bureau of Land Management
 BUSINESS & SUPPORT SVCS DIV
 ONE N CENTRAL AVE SUITE 800
 PHOENIX, AZ 85004 -4427
 Phone: 602-417-9200

Receipt

No: 3918959

Transaction #: 4028441	
Date of Transaction: 08/02/2017	
CUSTOMER:	
BILL CREACH 1592 NE SEAHORSE PL JENSEN BEACH,FL 34957 US	

LINE #	QTY	DESCRIPTION	REMARKS	UNIT PRICE	TOTAL
1	1.00	LOCATABLE MINERALS / MINING CLAIMS- NOT NEW-UNADJUD,ONE AUTH NO. ONLY / MINING CLAIM MONEY RECEIVED CASES: AMC435559/\$2480.00		- n/a -	2480.00
TOTAL:					\$2,480.00

PAYMENT INFORMATION					
NOTE: Items will appear on credit card statement as "BLM O Mining Claim".					
1	AMOUNT:	2480.00	POSTMARKED:	N/A	
	TYPE:	CREDIT CARD	RECEIVED:	08/02/2017	
	NAME:	BILL CREACH 1592 NE SEAHORSE PL JENSEN BEACH FL 34957 US			
	CARD NO:	XXXXXXXXXXXX1101	AUTH CODE:	017316	
	NAME ON CARD:	BILL CREACH			
	EXPIRES:	11/2018			
	SIGNATURE:				

REMARKS

This receipt was generated by the automated BLM Collections and Billing System and is a paper representation of a portion of the official electronic record contained therein.

Run Date: 09/08/16

Run Time: 12:27 PM

**DEPARTMENT OF THE INTERIOR
BUREAU OF LAND MANAGEMENT
MINING CLAIMS**

MC Maintenance Fees Paid Through the BLM Pay Portal

CBS Receipt: 3632536

Printed For Lead File # **AMC435553**

Agency Tracking ID: 1471356253

Number of BLM Serial Nr: 5

Assessment Year: 2017

Paid On: 08/16/2016

Total Amount Paid: \$775.00

Claim Name	BLM Serial No	Lead File No	Amount Paid
LMG-07	AMC435559	AMC435553	\$155.00
LMG-08	AMC435560	AMC435553	\$155.00
MARK A SWITZER	AMC437274	AMC437274	\$155.00
LMG-10	AMC437275	AMC437275	\$155.00
LMG-11	AMC437276	AMC437275	\$155.00

United States Department of the Interior
Bureau of Land Management
 BUSINESS & SUPPORT SVCS DIV
 ONE N CENTRAL AVE SUITE 800
 PHOENIX, AZ 85004 -4427
 Phone: (602) 417-9200

Receipt

No: 3632536

Transaction #: 3736347	
Date of Transaction: 08/16/2016	
CUSTOMER:	
MICHAEL ADAMS 17209 MAGELLAN BLVD FAIRHOPE,AL 36532 US	

LINE #	QTY	DESCRIPTION	REMARKS	UNIT PRICE	TOTAL
1	1.00	LOCATABLE MINERALS / MINING CLAIMS- NOT NEW-UNADJUD,ONE AUTH NO. ONLY / MINING CLAIM MONEY RECEIVED CASES: AMC435559/\$775.00		- n/a -	775.00
TOTAL:					\$775.00

PAYMENT INFORMATION					
NOTE: Items will appear on credit card statement as "BLM O Mining Claim".					
1	AMOUNT:	775.00	POSTMARKED:	N/A	
	TYPE:	CREDIT CARD	RECEIVED:	08/16/2016	
	NAME:	MICHAEL ADAMS 17209 MAGELLAN BLVD FAIRHOPE AL 36532 US			
	CARD NO:	XXXXXXXXXXXX2889	AUTH CODE:	513795	
	NAME ON CARD:	MICHAEL ADAMS			
	EXPIRES:	12/2018			
	SIGNATURE:				

REMARKS

This receipt was generated by the automated BLM Collections and Billing System and is a paper representation of a portion of the official electronic record contained therein.

Run Date: 08/25/16

Run Time: 05:50 AM

**DEPARTMENT OF THE INTERIOR
BUREAU OF LAND MANAGEMENT
MINING CLAIMS**

MC Maintenance Fees Paid Through the BLM Pay Portal

CBS Receipt: 3631451

Printed For Lead File # **AMC435553**

Agency Tracking ID: 1471269291

Assessment Year: 2017

Number of BLM Serial Nr: 6

Paid On: 08/15/2016

Total Amount Paid: \$930.00

Claim Name	BLM Serial No	Lead File No	Amount Paid
LMG-01	AMC435553	AMC435553	\$155.00
LMG-02	AMC435554	AMC435553	\$155.00
LMG-03	AMC435555	AMC435553	\$155.00
LMG-04	AMC435556	AMC435553	\$155.00
LMG-05	AMC435557	AMC435553	\$155.00
LMG-06	AMC435558	AMC435553	\$155.00

United States Department of the Interior
Bureau of Land Management
 BUSINESS & SUPPORT SVCS DIV
 ONE N CENTRAL AVE SUITE 800
 PHOENIX, AZ 85004 -4427
 Phone: (602) 417-9200

Receipt

No: 3631451

Transaction #: 3735250	
Date of Transaction: 08/15/2016	
CUSTOMER:	
MARK A SWITZER 130 HOWELL AVE FORDS,NJ 08863 US	

LINE #	QTY	DESCRIPTION	REMARKS	UNIT PRICE	TOTAL
1	1.00	LOCATABLE MINERALS / MINING CLAIMS- NOT NEW-UNADJUD,ONE AUTH NO. ONLY / MINING CLAIM MONEY RECEIVED CASES: AMC435558/\$930.00		- n/a -	930.00
TOTAL:					\$930.00

PAYMENT INFORMATION						
NOTE: Items will appear on credit card statement as "BLM O Mining Claim".						
1	AMOUNT:	930.00	POSTMARKED:	N/A		
	TYPE:	CREDIT CARD	RECEIVED:	08/15/2016		
	NAME:	MARK A SWITZER 130 HOWELL AVE FORDS NJ 08863 US				
	CARD NO:	XXXXXXXXXXXX5053	AUTH CODE:	01531Z		
	NAME ON CARD:	MARK A SWITZER				
	EXPIRES:	06/2021				
	SIGNATURE:					

REMARKS

This receipt was generated by the automated BLM Collections and Billing System and is a paper representation of a portion of the official electronic record contained therein.

DEPARTMENT OF THE INTERIOR
BUREAU OF LAND MANAGEMENT
MINING CLAIMS

Run Date/Time: 8/20/2018

MC Maintenance Fees Paid Through the BLM Pay Portal
(by Date Paid)

Page 209 Of 316

CBS Receipt: 4235462

Printed For Lead File # AMC435553

Agency Tracking ID: 1534283719

Assessment Year: 2019

Number of BLM Serial Nr: 16

Paid On: 8/14/2018

Total Amount Paid: \$2,480.00

Claim Name	BLM Serial No	Lead File No	Amount Paid
LMG-01	AMC435553	AMC435553	\$155.00
LMG-02	AMC435554	AMC435553	\$155.00
LMG-03	AMC435555	AMC435553	\$155.00
LMG-04	AMC435556	AMC435553	\$155.00
LMG-05	AMC435557	AMC435553	\$155.00
LMG-06	AMC435558	AMC435553	\$155.00
LMG-07	AMC435559	AMC435553	\$155.00
LMG-08	AMC435560	AMC435553	\$155.00
MARK A SWITZER	AMC437274	AMC437274	\$155.00
LMG-10	AMC437275	AMC437275	\$155.00
LMG-11	AMC437276	AMC437275	\$155.00
LMG-12	AMC437277	AMC437275	\$155.00
LMG-13	AMC437278	AMC437275	\$155.00
LMG-14	AMC437279	AMC437275	\$155.00
LMG-15	AMC437280	AMC437275	\$155.00
LMG-16	AMC437281	AMC437275	\$155.00

**United States Department of the Interior
Bureau of Land Management
BUSINESS & SUPPORT SVCS DIV
ONE N CENTRAL AVE SUITE 800
PHOENIX, AZ 85004 -4427
Phone: 602-417-9200**

Receipt

No: 4235462

Transaction #: 4350823	
Date of Transaction: 08/14/2018	
CUSTOMER:	
BILL CREACH 1592 NE SEAHORSE PL JENSEN BEACH,FL 34957 US	

LINE #	QTY	DESCRIPTION	REMARKS	UNIT PRICE	TOTAL
1	1.00	LOCATABLE MINERALS / MINING CLAIMS- NOT NEW-UNADJUD, ONE AUTH NO. ONLY / MINING CLAIM MONEY RECEIVED CASES: AMC437276/\$2480.00		- n/a -	2480.00
TOTAL:					\$2,480.00

PAYMENT INFORMATION					
NOTE: Items will appear on credit card statement as "BLM O Mining Claim".					
1	AMOUNT:	2480.00	POSTMARKED:	N/A	
	TYPE:	CREDIT CARD	RECEIVED:	08/14/2018	
	NAME:	BILL CREACH 1592 NE SEAHORSE PL JENSEN BEACH FL 34957 US			
	CARD NO:	XXXXXXXXXXXX1101	AUTH CODE:	084268	
	NAME ON CARD:	BILL CREACH			
	SIGNATURE:				

REMARKS

This receipt was generated by the automated BLM Collections and Billing System and is a paper representation of a portion of the official electronic record contained therein.

NOTICE!!

These documents have been scanned!

Do not place un-scanned documents beneath this notice!

Do not remove this notice from this file!

GPO Jacket No. 560-102
Print Order 61540
Rise Business Services, LLC
Job=AZ15 5/6/2019



Box Number= AZ15021



Claim Begin-End: AMC435553-AMC435560

5 Miscellaneous



AZ15021-10

AMC435500-AMC435942

**NO
DOCUMENTS
FOUND**

NO DOCUMENTS FOUND
NO DOCUMENTS FOUND

NOTICE!!

These documents have been scanned!

Do not place un-scanned documents beneath this notice!

Do not remove this notice from this file!

GPO Jacket No. 560-102
Print Order 61540
Rise Business Services, LLC
Job=AZ15 5/6/2019



Box Number= AZ15021



Claim Begin-End: AMC435553-AMC435560

6 Location Notices-Amendments and Supporting Documents



AZ15021-10 AMC435500-AMC435942

MINING CLAIM STATUS REPORT

Data Entered: 29 DEC 15

MTP Checked By: _____

GEO Checked By: _____

LEAD SERIAL NUMBER: AMC 435553 thru AMC 435560

NUMBER OF CLAIMS & TYPE:

_____ LODGE
8 PLACER
 _____ ASSOCIATION PLACER
 _____ MILL SITE
 _____ TUNNEL SITE

CHARGES:

Location Fee @ \$37 = \$ 296.00
 Processing Fee @ \$20 = \$ 160.00
 Maintenance Fee @ \$155 = \$ 1240.00
 Add'l Maint Fee for Assoc Placer = \$ _____
SUBTOTAL \$ 1696.00
 Other Fees \$ _____
 Other Fees \$ _____
TOTAL \$ 1696.00

TOTAL ACREAGE: 20 Per Claim
(Placer Only)

NUMBER OF LOCATORS: 1

DOCUMENTS RECEIVED VIA: Over-the-Counter [] Mail [] TIMELY FILED: Yes [] No []

LEGAL DESCRIPTION: T 8S R 11E SEC 11
 T _____ R _____ SEC _____
 T _____ R _____ SEC _____
 T _____ R _____ SEC _____
 T _____ R _____ SEC _____

BLM [] FOREST SERVICE [] _____ SUBJ TO PL 359: Yes [] No []
WILDERNESS AREA [] _____

SPLIT ESTATE: N/A [] SX [] PX [] OTHER [] _____
SRHA [] Was proper Notice filed if located on SHRA Land? Yes [] No []

RECONVEYED MINERALS ON BLM LAND REQUIRE OPENING ORDER FROM 1944 TO 1993:

Open to Entry On _____ N/A []

COMMENTS/STATUS: VOID [] PARTIALLY VOID [] PVT MINERALS [] WITHDRAWN LANDS []
OTHER [] _____

[] Claimant acknowledges that portions of the following claim(s) site(s) may be void or voidable.

Printed Name of Claimant _____ Signature of Claimant _____

*****FINAL ADJUDICATION*****

DATE 3/22/2016 INITIALS RM

AMC 435553

RON PARKER
14700 Shotgun Pl.
Oro Valley, AZ 85755
(520) 825-5359
rocktoss@comcast.net

December 11, 2015

Please return the enclosed claim notices to:

Ron Parker
14700 N. Shotgun Pl.
Oro Valley, AZ 85755

Thank you,



Ron Parker

RECEIVED
BLM AZ STATE OFFICE
2015 DEC 16 A 12: 29
PHOENIX, ARIZONA

AMC435553

LOCATION NOTICE FOR PLACER MINING CLAIM

NOTICE IS HEREBY GIVEN that the LMG-01 placer mining claim has been located by Lmg Exploration Inc, whose current mailing address is 17209Magellan Blvd, Fairhope, AL 36532.

BLM	RECEIVED
DATE	BLM AZ STATE OFFICE
STAMP	2015 DEC 16 A 12: 29
	PHOENIX, ARIZONA

The general course of the this claim is East to West and is situated in Pinal County, Arizona.

The claim is 1,320 feet in length and 660 feet in width. This claim runs from the location monument on which the location notice is posted (being the northeast corner of the said claim), approximately 660 feet in a southerly direction to the south end line and 1,320 feet in a westerly direction to the west end line.

The claim is marked by four 2"x2"x4' monuments, one at each corner of the claim.

The location monument on which this notice is posted is situated within Section 11, Township 8 South, Range 11 East, Gila Salt River Base and Meridian, Arizona. This claim encompasses portions of the following: S 1/2, NE 1/4, SE 1/4, Section 11, Township 8 S, Range 11 East.

Gila Salt River Base and Meridian, Arizona.

The locality of this claim with reference to some natural object or permanent monument and additional information (if any) concerning its locality are as follows: None

DATED AND POSTED on the ground this 10th day of December, 2015.

LOCATOR (s)Owners

Lmg Exploration Inc

By



Ron Parker/Agent for Owners

AMC435553

NW cor sec 11

wpt006

Township 8 South

RECEIVED
BLM AZ STATE OFFICE
2015 DEC 16 A 12:29
PHOENIX, ARIZONA

Range 11 East

Section 11

LMG Claim 01

Section 11

N32° 45' 3.14"
W111° 10' 29.45"

ash

1/4 corner

LMG-01

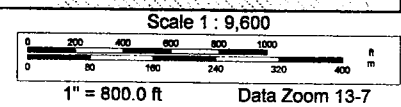
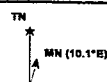
SW cor Sec 11

SE cor sec 11

Data use subject to license.

© DeLorme. Topo North America™ 10.

www.delorme.com



LOCATION NOTICE FOR PLACER MINING CLAIM

NOTICE IS HEREBY GIVEN that the LMG-02 placer mining claim has been located by Lmg Exploration Inc, whose current mailing address is 17209Magellan Blvd, Fairhope, AL 36532.

BLM	RECEIVED
DATE	BLM AZ STATE OFFICE
STAMP	2015 DEC 16 A 12: 29
	PHOENIX, ARIZONA

The general course of the this claim is East to West and is situated in Pinal County, Arizona.

The claim is 1,320 feet in length and 660 feet in width. This claim runs from the location monument on which the location notice is posted (being the northeast corner of the said claim), approximately 660 feet in a southerly direction to the south end line and 1,320 feet in a westerly direction to the west end line.

The claim is marked by four 2"x2"x4' monuments, one at each corner of the claim.

The location monument on which this notice is posted is situated within Section 11, Township 8 South, Range 11 East, Gila Salt River Base and Meridian, Arizona. This claim encompasses portions of the following: N 1/2, SE 1/4, SE 1/4, Section 11, Township 8 S, Range 11 East.

Gila Salt River Base and Meridian, Arizona.

The locality of this claim with reference to some natural object or permanent monument and additional information (if any) concerning its locality are as follows: None

DATED AND POSTED on the ground this 10th day of December, 2015.

LOCATOR (s)Owners

Lmg Exploration Inc

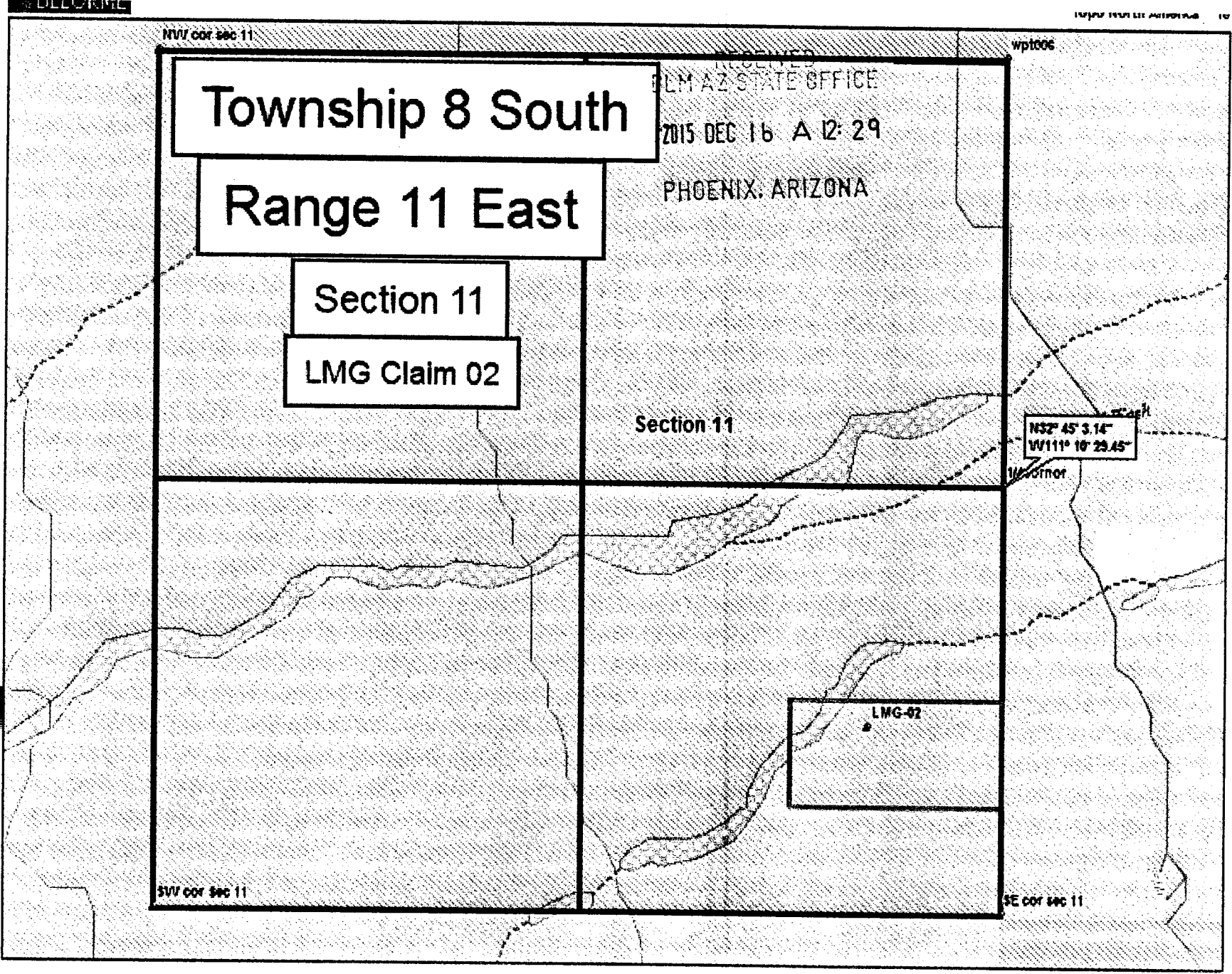
By 

Ron Parker/Agent for Owners

AMC435554

AMC43554

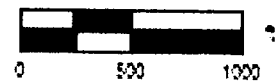
14700 1000 100 100 100 100



Data use subject to license.

© DeLorme. Topo North America™ 10.

www.delorme.com



Data Zoom 13-7

LOCATION NOTICE FOR PLACER MINING CLAIM

NOTICE IS HEREBY GIVEN that the LMG-03 placer mining claim has been located by Lmg Exploration Inc, whose current mailing address is 17209Magellan Blvd, Fairhope, AL 36532.

BLM		
DATE	2015 DEC 16	A 12: 20
STAMP	PHOENIX, ARIZONA	

RECEIVED
BLM AZ STATE OFFICE

The general course of the this claim is East to West and is situated in Pinal County, Arizona.

The claim is 1,320 feet in length and 660 feet in width. This claim runs from the location monument on which the location notice is posted (being the northeast corner of the said claim), approximately 660 feet in a southerly direction to the south end line and 1,320 feet in a westerly direction to the west end line.

The claim is marked by four 2"x2"x4' monuments, one at each corner of the claim.

The location monument on which this notice is posted is situated within Section 11, Township 8 South, Range 11 East, Gila Salt River Base and Meridian, Arizona. This claim encompasses portions of the following: S 1/2, NW 1/4, SE 1/4, Section 11, Township 8 S, Range 11 East.

Gila Salt River Base and Meridian, Arizona.

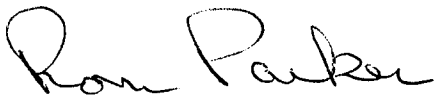
The locality of this claim with reference to some natural object or permanent monument and additional information (if any) concerning its locality are as follows: None

DATED AND POSTED on the ground this 10th day of December, 2015.

LOCATOR (s)Owners

Lmg Exploration Inc

By

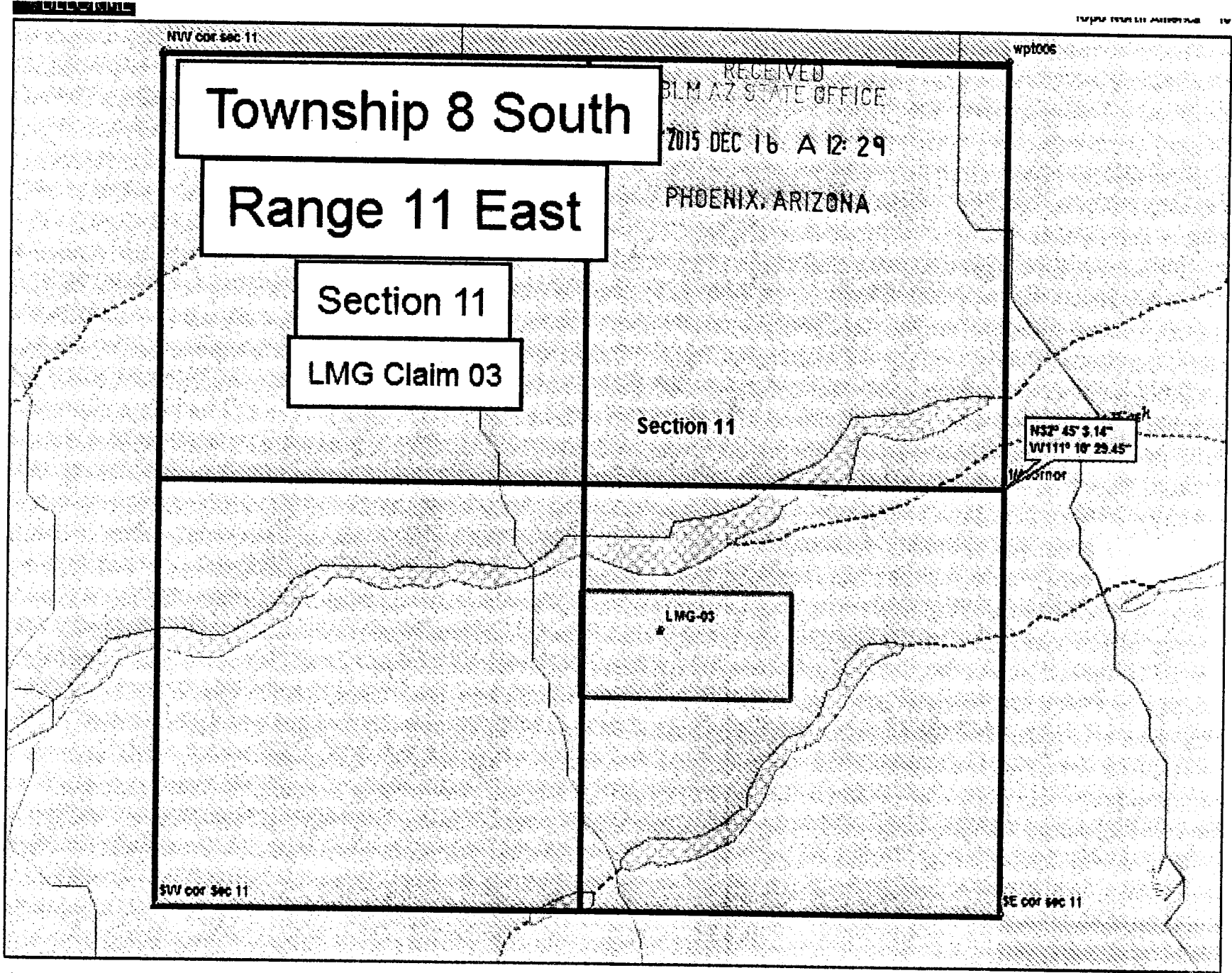


Ron Parker/Agent for Owners

AMC435555

AMC435555

Topographic Map



Data use subject to license.

© DeLorme. Topo North America™ 10.

www.delorme.com



Data Zoom 13-7

LOCATION NOTICE FOR PLACER MINING CLAIM

NOTICE IS HEREBY GIVEN that the LMG-04 placer mining claim has been located by Lmg Exploration Inc, whose current mailing address is 17209Magellan Blvd, Fairhope, AL 36532.

BLM	RECEIVED
DATE	BLM AZ STATE OFFICE
STAMP	2015 DEC 16 A 12: 29
	PHOENIX, ARIZONA

The general course of the this claim is East to West and is situated in Pinal County, Arizona.

The claim is 1,320 feet in length and 660 feet in width. This claim runs from the location monument on which the location notice is posted (being the northeast corner of the said claim), approximately 660 feet in a southerly direction to the south end line and 1,320 feet in a westerly direction to the west end line.

The claim is marked by four 2"x2"x4' monuments, one at each corner of the claim.

The location monument on which this notice is posted is situated within Section 11, Township 8 South, Range 11 East, Gila Salt River Base and Meridian, Arizona. This claim encompasses portions of the following: N 1/2, SW 1/4, SE 1/4, Section 11, Township 8 S, Range 11 East.


Gila Salt River Base and Meridian, Arizona.

The locality of this claim with reference to some natural object or permanent monument and additional information (if any) concerning its locality are as follows: None

DATED AND POSTED on the ground this 10th day of December, 2015.

LOCATOR (s)Owners

Lmg Exploration Inc


By 

Ron Parker/Agent for Owners

AMC435556

LOCATION NOTICE FOR PLACER MINING CLAIM

NOTICE IS HEREBY GIVEN that the LMG-05 placer mining claim has been located by Lmg Exploration Inc, whose current mailing address is 17209Magellan Blvd, Fairhope, AL 36532.



The general course of the this claim is East to West and is situated in Pinal County, Arizona.

The claim is 1,320 feet in length and 660 feet in width. This claim runs from the location monument on which the location notice is posted (being the northeast corner of the said claim), approximately 660 feet in a southerly direction to the south end line and 1,320 feet in a westerly direction to the west end line.

The claim is marked by four 2"x2"x4' monuments, one at each corner of the claim.

The location monument on which this notice is posted is situated within Section 11, Township 8 South, Range 11 East, Gila Salt River Base and Meridian, Arizona. This claim encompasses portions of the following: S 1/2, NE 1/4, SW 1/4, Section 11, Township 8 S, Range 11 East.

Gila Salt River Base and Meridian, Arizona.

The locality of this claim with reference to some natural object or permanent monument and additional information (if any) concerning its locality are as follows: None

DATED AND POSTED on the ground this 10th day of December, 2015.

LOCATOR (s)Owners

Lmg Exploration Inc

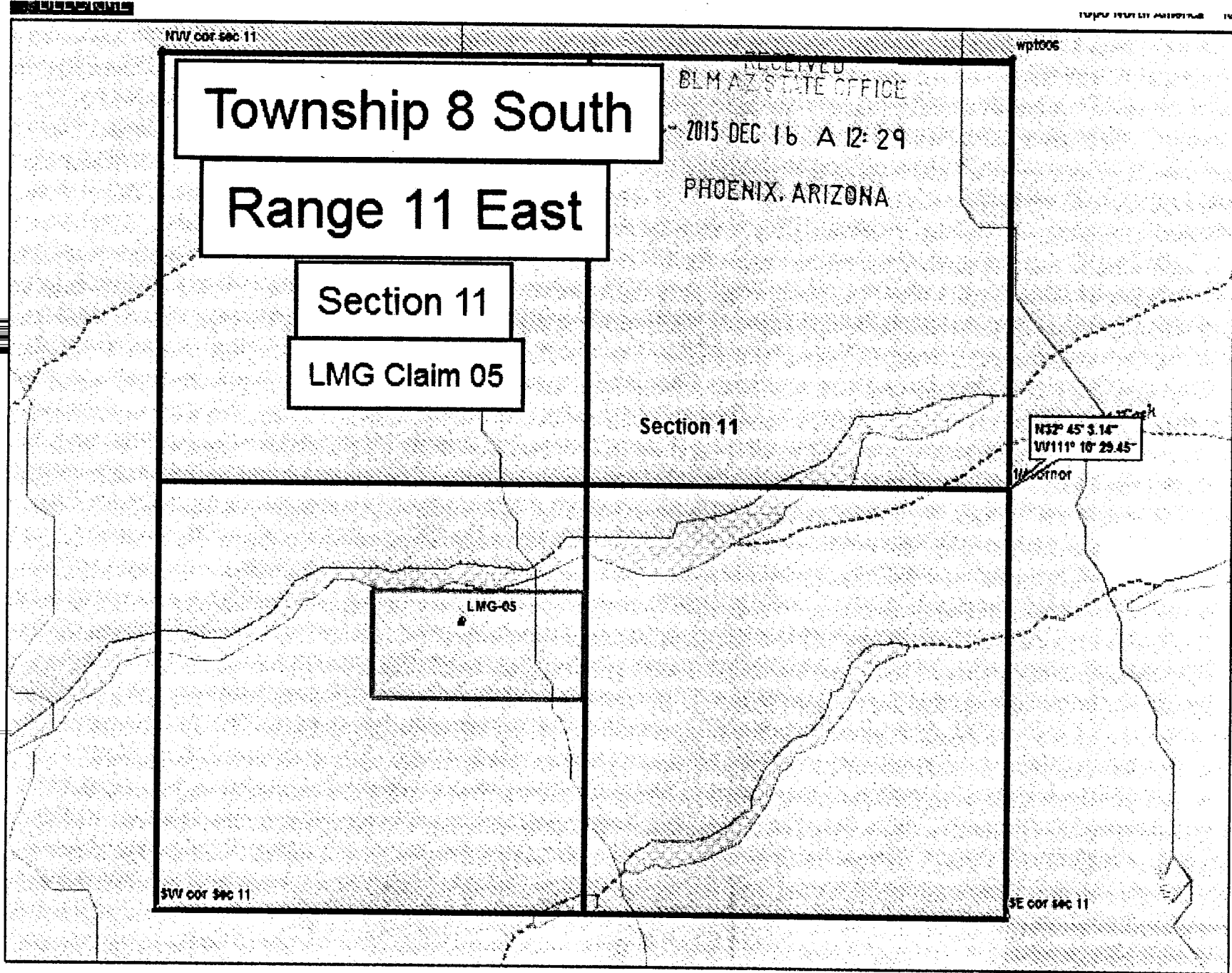
By *Ron Parker*

Ron Parker/Agent for Owners

AMC435551

AMC43557

TOPIC: 1001 BY ANTIPODUS 10



Data use subject to license.

© DeLorme. Topo North America™ 10.

www.delorme.com



Data Zoom 13-7

LOCATION NOTICE FOR PLACER MINING CLAIM

NOTICE IS HEREBY GIVEN that the LMG-06 placer mining claim has been located by Lmg Exploration Inc, whose current mailing address is 17209Magellan Blvd, Fairhope, AL 36532.

BLM	RECEIVED
DATE	BLM AZ OFFICE
STAMP	2015 DEC 16 A 12:30
	PHOENIX, ARIZONA

The general course of the this claim is East to West and is situated in Pinal County, Arizona.

The claim is 1,320 feet in length and 660 feet in width. This claim runs from the location monument on which the location notice is posted (being the northeast corner of the said claim), approximately 660 feet in a southerly direction to the south end line and 1,320 feet in a westerly direction to the west end line.

The claim is marked by four 2"x2"x4' monuments, one at each corner of the claim.

The location monument on which this notice is posted is situated within Section 11, Township 8 South, Range 11 East, Gila Salt River Base and Meridian, Arizona. This claim encompasses portions of the following: N 1/2, SE 1/4, SW 1/4, Section 11, Township 8 S, Range 11 East.

Gila Salt River Base and Meridian, Arizona.

The locality of this claim with reference to some natural object or permanent monument and additional information (if any) concerning its locality are as follows: None

DATED AND POSTED on the ground this 10th day of December, 2015.

LOCATOR (s)Owners

Lmg Exploration Inc

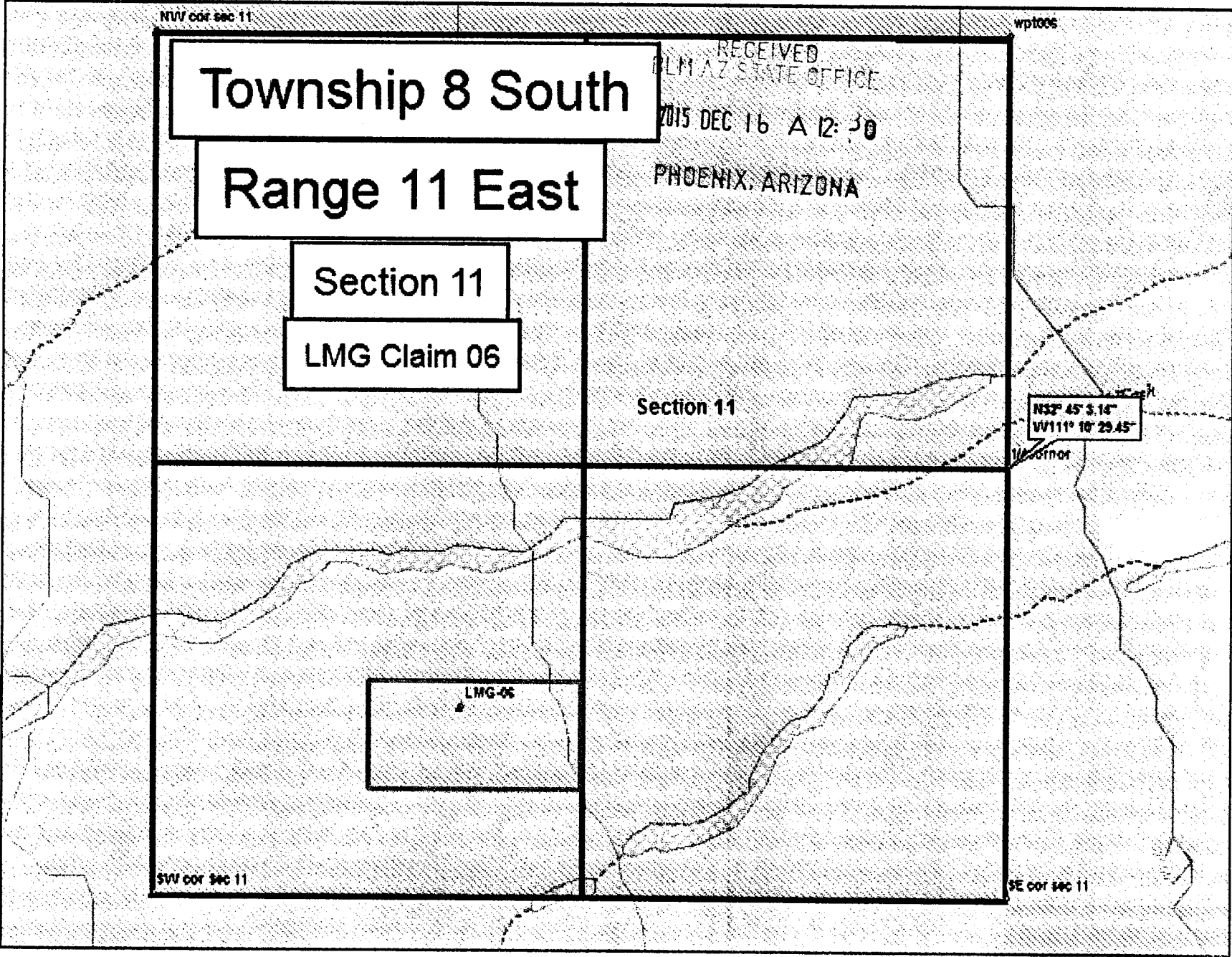
By 

Ron Parker/Agent for Owners

AMC 435558

AMC43558

Topographic Information



Data use subject to license.

© DeLorme. Topo North America™ 10.

www.delorme.com



Data Zoom 13-7

LOCATION NOTICE FOR PLACER MINING CLAIM

NOTICE IS HEREBY GIVEN that the LMG-07 placer mining claim has been located by Lmg Exploration Inc, whose current mailing address is 17209Magellan Blvd, Fairhope, AL 36532.

BLM	RECEIVED
DATE	BLM AT STATE OFFICE
STAMP	2015 DEC 16 A 12:30
	PHOENIX, ARIZONA

The general course of the this claim is East to West and is situated in Pinal County, Arizona:

The claim is 1,320 feet in length and 660 feet in width. This claim runs from the location monument on which the location notice is posted (being the northeast corner of the said claim), approximately 660 feet in a southerly direction to the south end line and 1,320 feet in a westerly direction to the west end line.

The claim is marked by four 2"x2"x4' monuments, one at each corner of the claim.

The location monument on which this notice is posted is situated within Section 11, Township 8 South, Range 11 East, Gila Salt River Base and Meridian, Arizona. This claim encompasses portions of the following: S 1/2, NW 1/4, SW 1/4, Section 11, Township 8 S, Range 11 East.

Gila Salt River Base and Meridian, Arizona.

The locality of this claim with reference to some natural object or permanent monument and additional information (if any) concerning its locality are as follows: None

DATED AND POSTED on the ground this 10th day of December, 2015.

LOCATOR (s)Owners

Lmg Exploration Inc

By 

Ron Parker/Agent for Owners

AHC435559

LOCATION NOTICE FOR PLACER MINING CLAIM

NOTICE IS HEREBY GIVEN that the LMG-08 placer mining claim has been located by Lmg Exploration Inc, whose current mailing address is 17209Magellan Blvd, Fairhope, AL 36532.

BLM		
DATE		
STAMP		

RECEIVED
BLM AZ STATE OFFICE
2015 DEC 16 A 12:30
PHOENIX, ARIZONA

The general course of the this claim is East to West and is situated in Pinal County, Arizona.

The claim is 1,320 feet in length and 660 feet in width. This claim runs from the location monument on which the location notice is posted (being the northeast corner of the said claim), approximately 660 feet in a southerly direction to the south end line and 1,320 feet in a westerly direction to the west end line.

The claim is marked by four 2"x2"x4' monuments, one at each corner of the claim.

The location monument on which this notice is posted is situated within Section 11, Township 8 South, Range 11 East, Gila Salt River Base and Meridian, Arizona. This claim encompasses portions of the following: N 1/2, SW 1/4, SW 1/4, Section 11, Township 8 S, Range 11 East.

Gila Salt River Base and Meridian, Arizona.

The locality of this claim with reference to some natural object or permanent monument and additional information (if any) concerning its locality are as follows: None

DATED AND POSTED on the ground this 10th day of December, 2015.

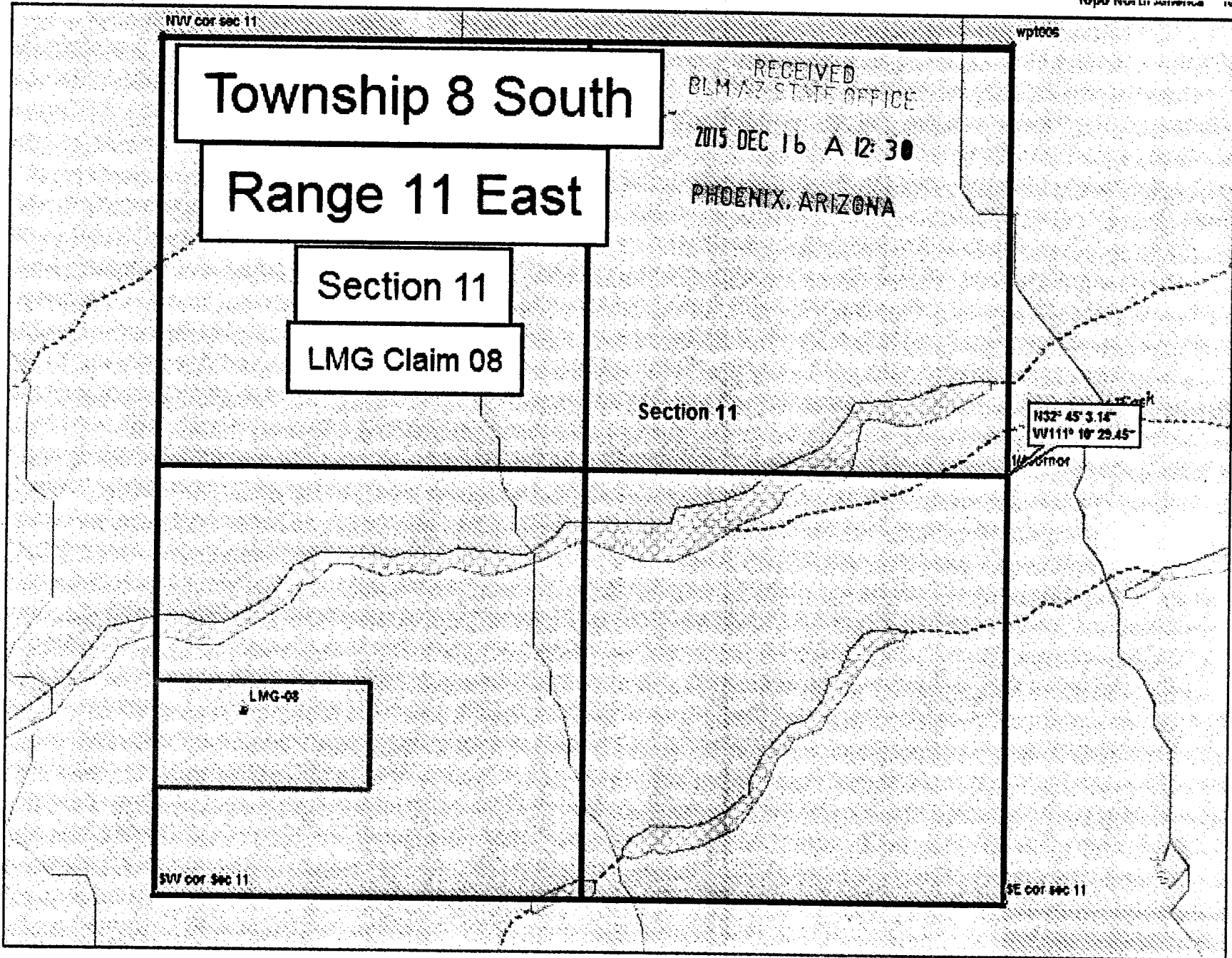
LOCATOR (s)Owners

Lmg Exploration Inc

By 

Ron Parker/Agent for Owners

AMC435560



Data use subject to license.

© DeLorme. Topo North America™ 10.

www.delorme.com



Data Zoom 13-7

DEPARTMENT OF INTERIOR
BUREAU OF LAND MANAGEMENT

Input Parameters for Geographic Report with Land

System Id = CR

Admin State = AZ

Geo State =

Casetype Begins With

Case Disp Txt = AUTHORIZED, CANCELLED, EXPIRED, PENDING, REJECTED, RELINQUISHED, WITHDRAWN

Mer Twp Rng =

Section =

Mtrs = 14 0080S 0110E 011, 14 0080S 0110E 999

Commodity =

Commodity Txt =

Pending Org =

Pend Org Decode =

Total Rows Returned: 1

RUN TIME: 12:43 PM

Adm State: AZ

UNITED STATES DEPARTMENT OF INTERIOR
BUREAU OF LAND MANAGEMENT
GEOGRAPHIC REPORT WITH LAND
Sorted by Serial Number

RUN DATE: 12/29/2015

Page 1 of 1

Serial Number: AZA 032490

Total Case Acres: 15.000

<u>Casetype</u>	<u>Case Disp</u>				<u>Sect</u>	<u>Sur Typ</u>	<u>Sur Num</u>	<u>Suff</u>	<u>Subdivision</u>	<u>Act Pend</u>
380910	AUTHORIZED	14	0080S	0110E	011	ALIQ			E2;	

Perkes
14700 N Shotgun Pl
Oro Valley, AZ 85755

RECEIVED
BLM AZ STATE OFFICE

2015 DEC 16 A 12:28

PHOENIX, ARIZONA

\$1.64⁰
US POSTAGE
FIRST-CLASS



0'1S00855308
8:1755
0C0026817

BLM
One North Central Avenue
Suite 800
Phoenix, AZ 85004-4427

